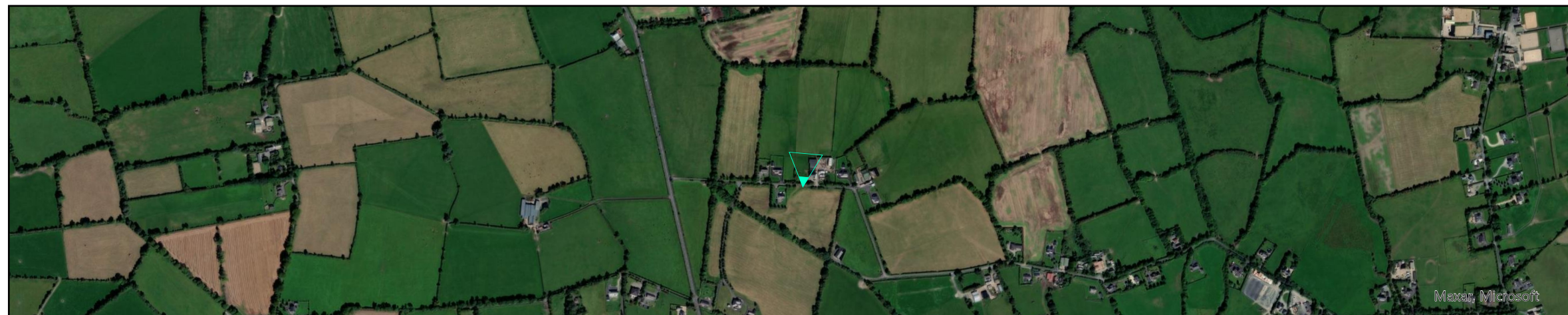


Extent of Proposed Development Within View

Development Not Visible

Viewpoint 1: View looking north from a local road south of the Proposed Development southern boundary

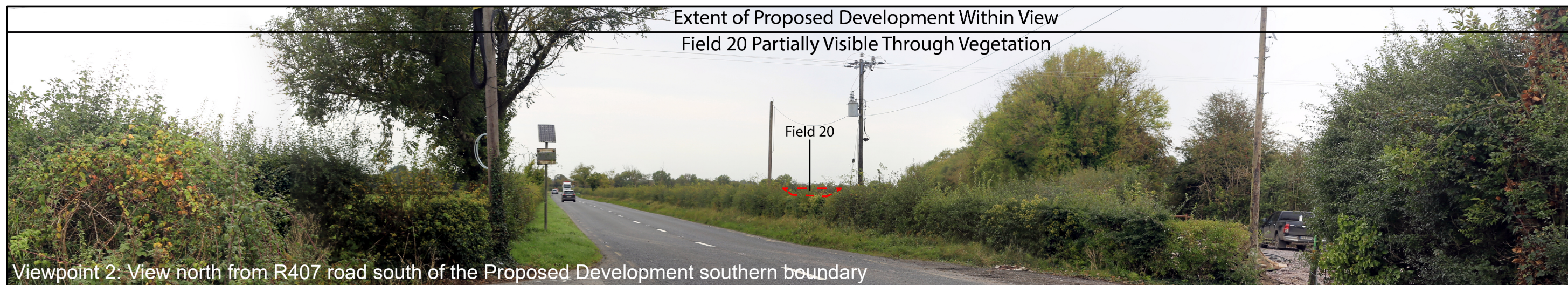


OS Reference: E287013 N235765
Eye Level: 70.5m
Direction of View: 355°
Distance to Site: 0.308km

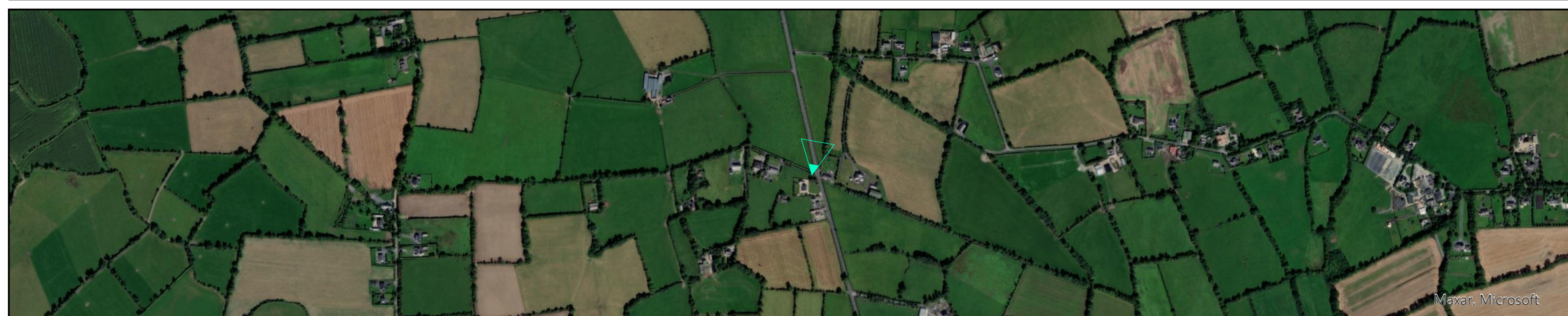
Horizontal Field of View: 90 Degrees
Vertical Field of View: 18.7 Degrees
Paper Size (A3): 420x270mm

Camera: Canon 6D
Lens: 50mm
Camera Height: 1.5m AGL
View flat at comfortable arm's length

Extent of Proposed Development Within View
Field 20 Partially Visible Through Vegetation



Viewpoint 2: View north from R407 road south of the Proposed Development southern boundary



OS Reference: E286730 N235483
Eye Level: 71.5m
Direction of View: 011°
Distance to Site: 0.032km

Horizontal Field of View: 90 Degrees
Vertical Field of View: 18.7 Degrees
Paper Size (A3): 420x270mm

Camera: Canon 6D
Lens: 50mm
Camera Height: 1.5m AGL
View flat at comfortable arm's length